F.H.W.A. REGION	STATE	PROJECT NO.	SHEET NO.	TOTAL SHEETS	AS BUILT
9	ARIZ.				

060 MA 149

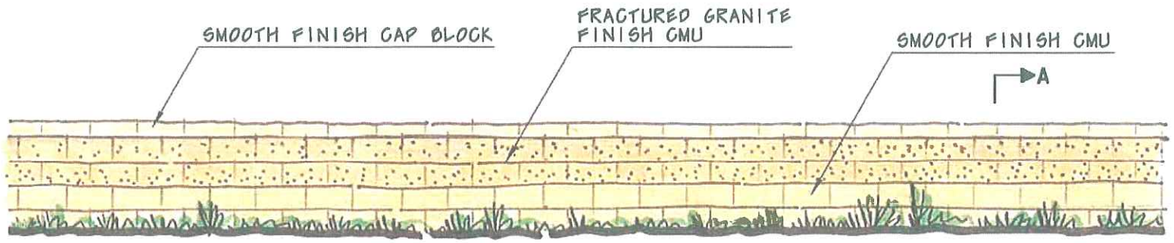

ELEVATION A - BLOCK WALL (H= 3'-0")

SCALE: 1/4" = 1'-0"

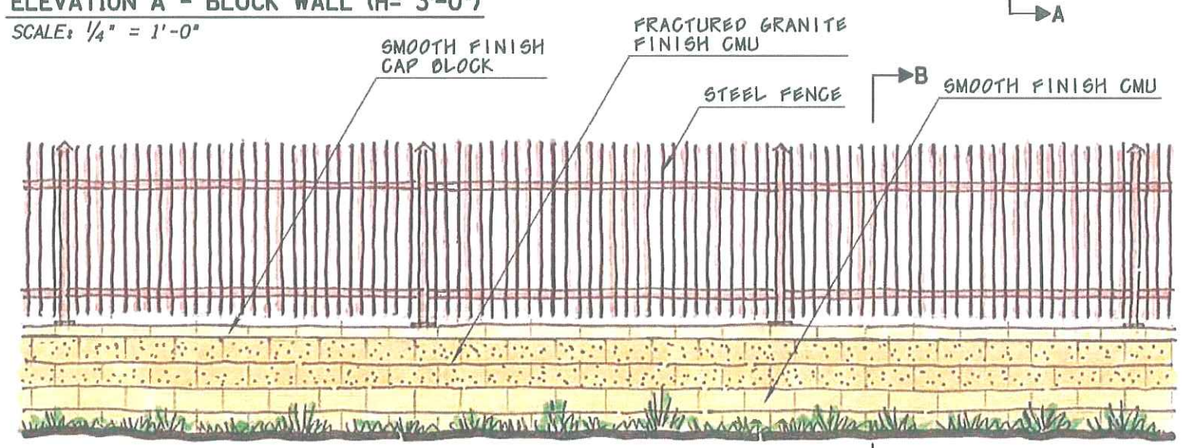

ELEVATION B - BLOCK WALL WITH FENCE

SCALE: 1/4" = 1'-0"

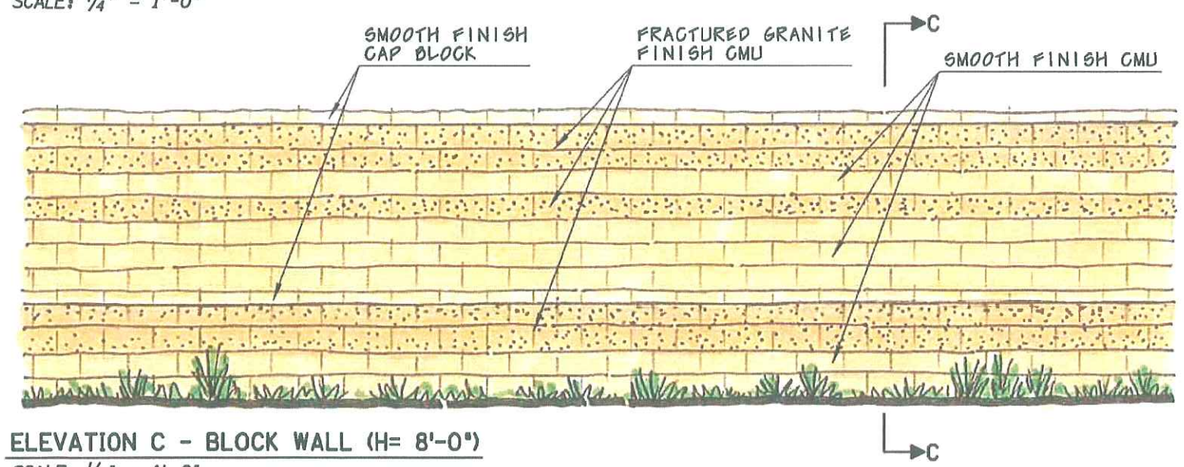

ELEVATION C - BLOCK WALL (H= 8'-0")

SCALE: 1/4" = 1'-0"

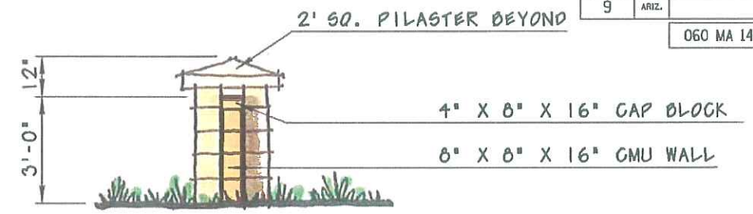

SECTION A

SCALE: 1/4" = 1'-0"

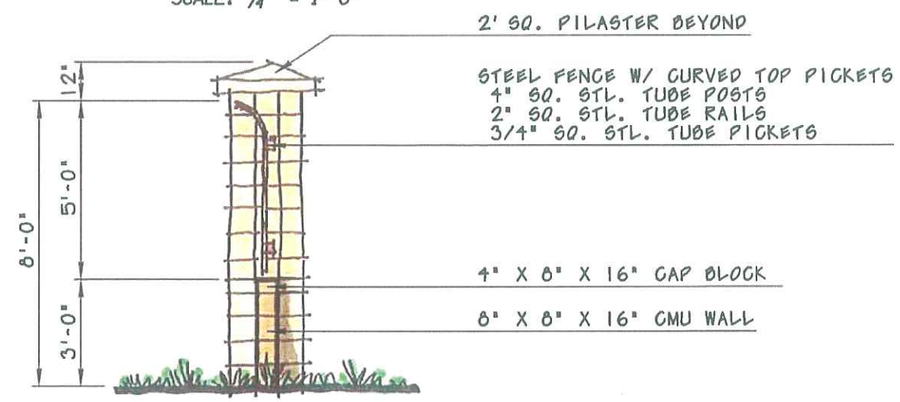

SECTION B

SCALE: 1/4" = 1'-0"

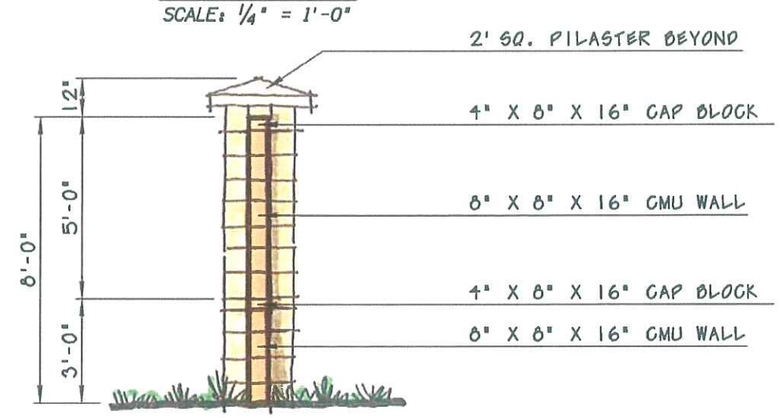

SECTION C

SCALE: 1/4" = 1'-0"

NOTES

1. Not all wall elevations are called out on the plans. The City of Glendale may recommend any of three wall elevations shown above in selected locations.

	NAME	DATE
DESIGN	MM/DT	08/08
DRAWN	WE	08/08
CHECKED	RB	10/08

DMJM HARRIS | AECOM 2777 E. CAMELBACK RD SUITE 200 PHOENIX, AZ. 85016-4302 (602) 331-2777

ARIZONA DEPARTMENT OF TRANSPORTATION
INTERMODAL TRANSPORTATION DIVISION
ROADWAY DESIGN SERVICES

US 60 GRAND AVENUE
TYPICAL WALL DETAILS

FINAL DCR
NOT FOR CONSTRUCTION OR RECORDING

ROUTE: US 60
LOCATION: GRAND AVENUE (71ST AVENUE - 43RD AVENUE)

DWG NO. G-2.03

TRACS NO. H7292 01L

___ OF ___

1/6/2009 U:\GA03\Prod\civ-Glendale\h7292ld03.dgn

DATE- | LOCATION- | REVISIONS- | FINISHED PLANS- | SURVEY NO.